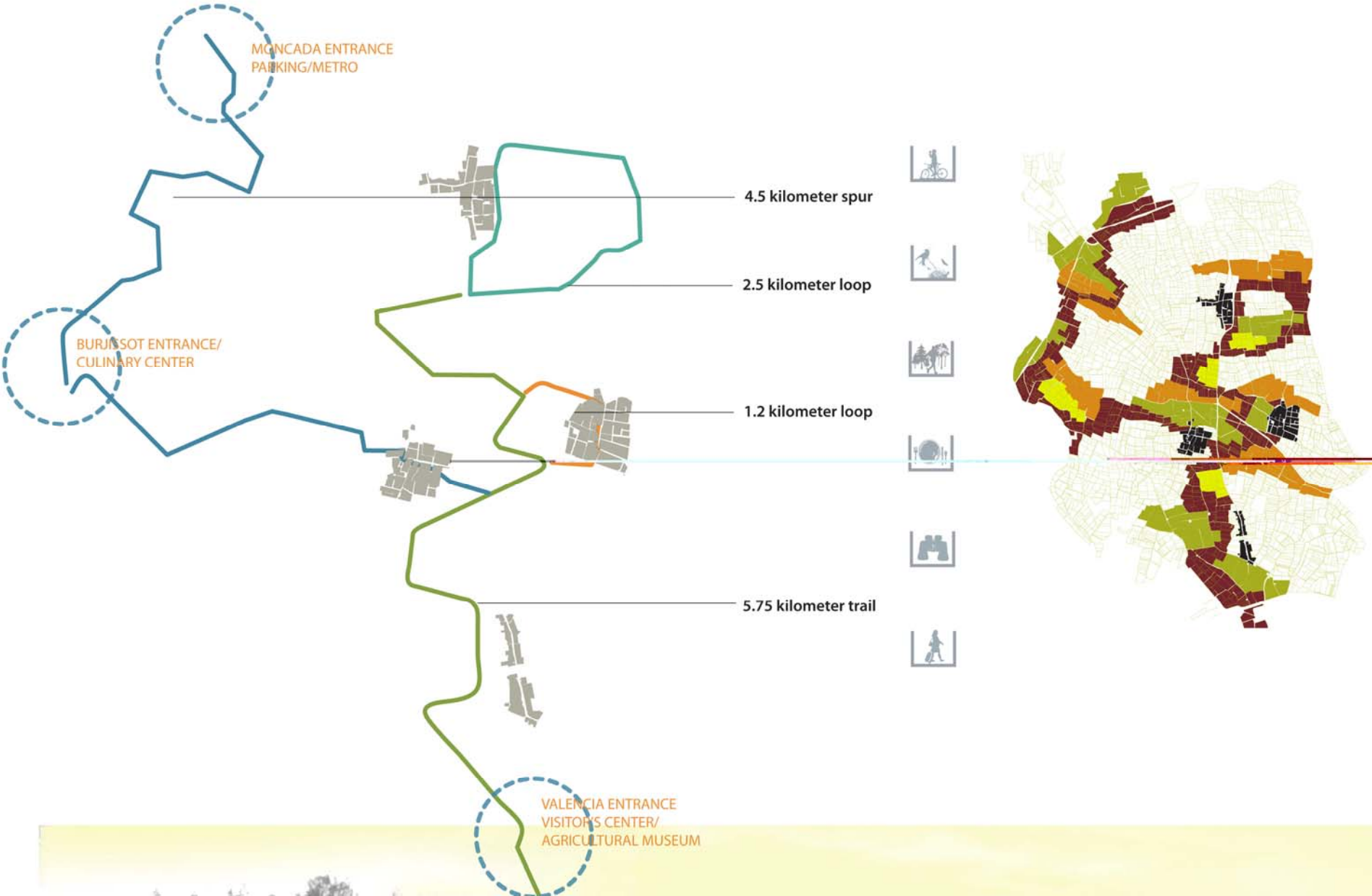


# VIABILIDAD ECONÓMICA

- Introducción de cultivos poco comunes
- Aumento de turismos tradicionales
- Eco-turismos/Turismo culinarios
- Reforzar la comunidad agraria local

# PROGRAMA RECREATIVO



# PROGRAMAS CULTURALES REGIONALES CIUDAD-HUERTA

regional

rural culture  
 agricultural research  
 public transportation  
 culinary tourism  
 agro-tourism  
 hiking • biking  
 csa • farm stands  
 flamenco • opera  
 turia river park



- 1 Moncada, Rocafort, Godella, and Burjassot are lively towns bordering the western edge of the northern Huerta.
- 2 Under the direction of the Supreme Council for Scientific Research (CSIC), The Institute for Food Technology and Agrochemistry (IATA) and the Valencian Institute for Agricultural Research (IVIA) are both located at the University of Valencia.
- 3 Renfe, the Valencian METRO system connects the towns of Moncada, Rocafort, and Godella to the heart of Valencia including Turia River Park.

- 4 Regional paella and other culinary specialties attract tourists to the region.
- 5 The productive landscape, farming traditions and irrigation technologies from centuries ago remain on the fertile lands of the northern Huerta.
- 6 Biking, hiking and other recreational activities can potentially form a connection between the urban world and that of the Huerta.
- 7 Borboto, Carpesa, and Benilaraig are quaint historical communities that have resisted sprawl and present potential as an agro-tourist destination.

- 8 Cultural attraction abound in the metropolitan city of Valencia. Attractions include Flamenco and Opera.
- 9 The Turia River Park is connected to the Huerta by Metro, Bus, or Bicycle and includes recreation and cultural attractions like the Calatrava designed City of Arts and Sciences.
- 10 Built in the first three decades of the twentieth century, the Mercad Central is more than 8,000 square meters demonstrating the value Valenciano place on the fresh and locally produced foods.

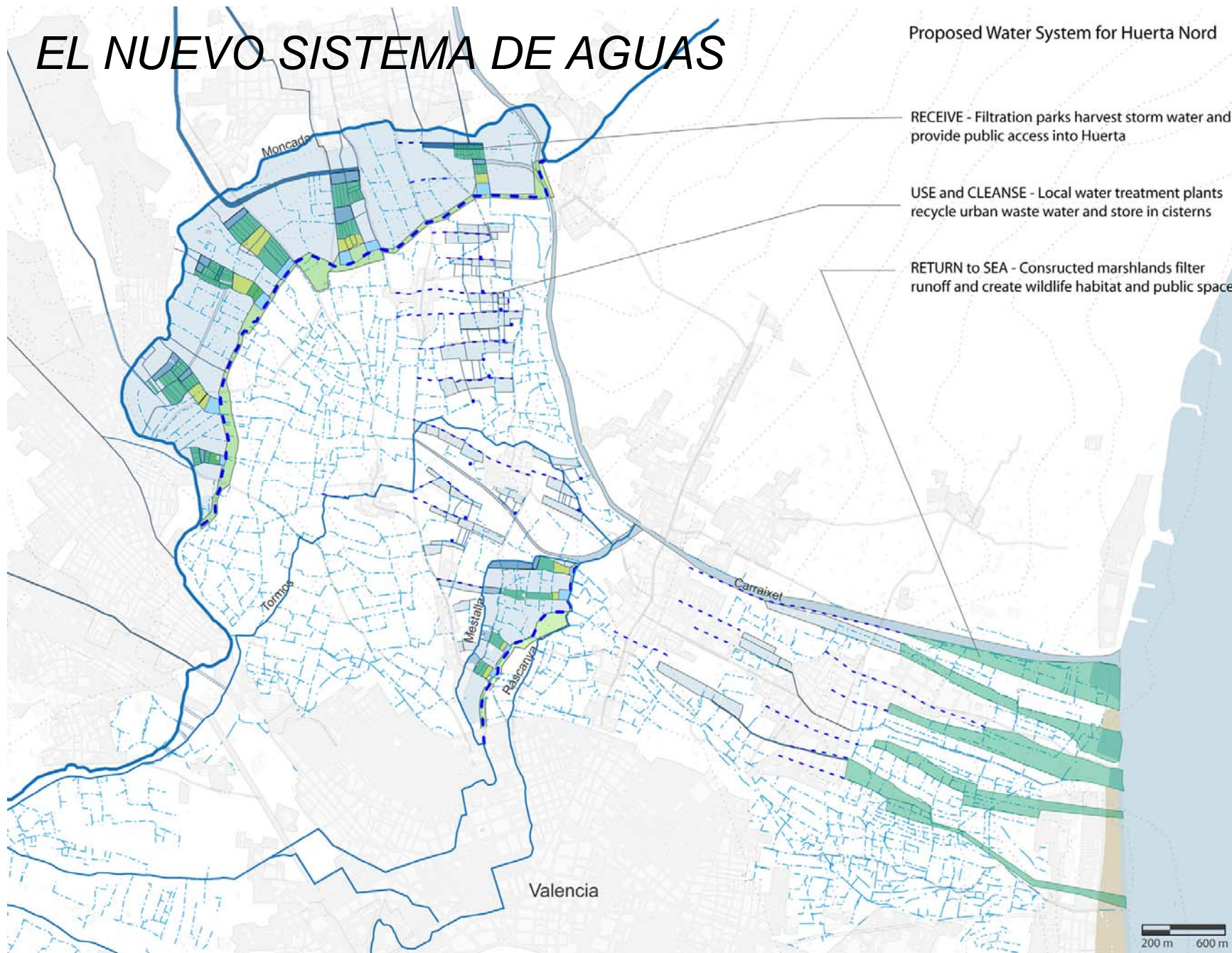






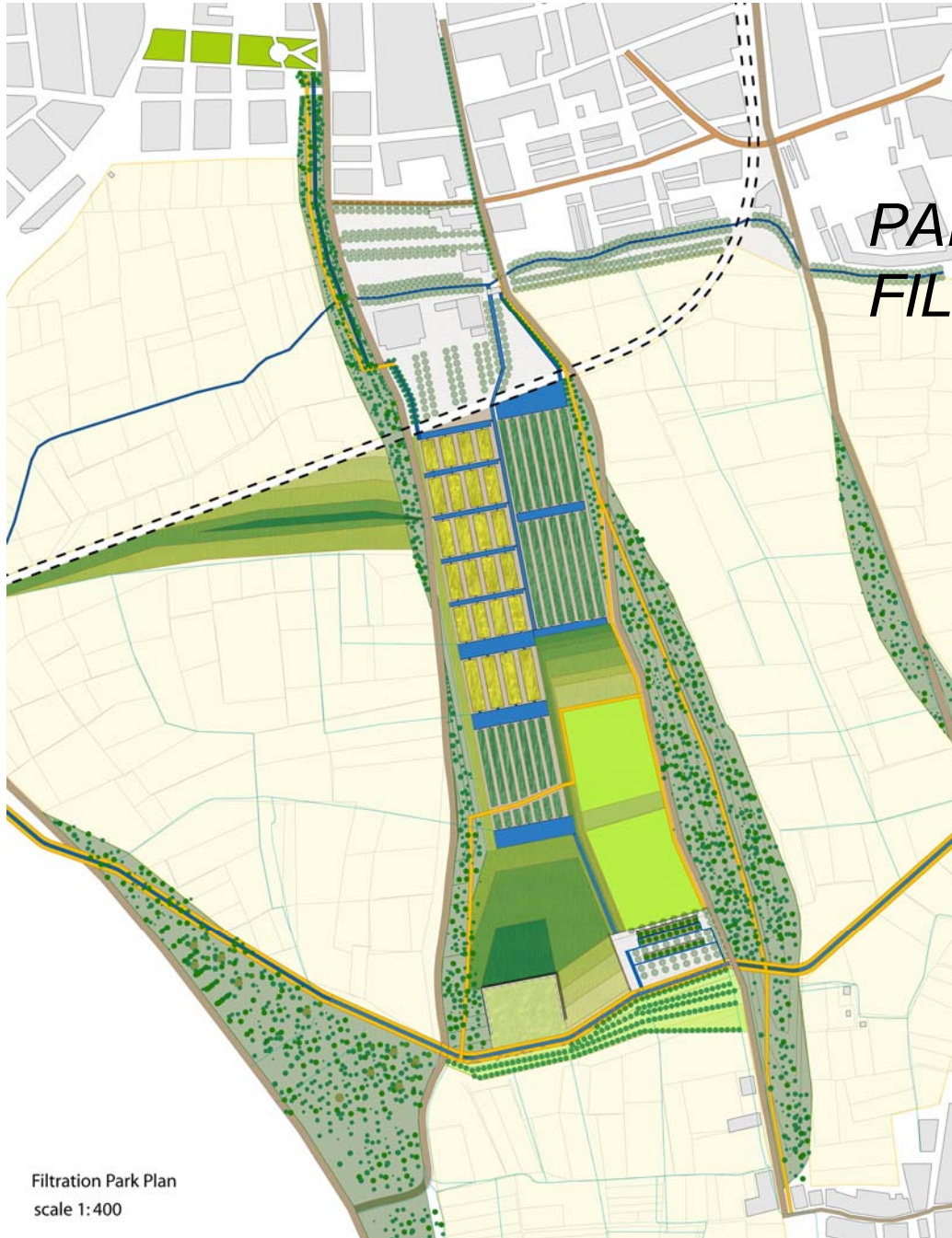
# LA RECUPERACION DEL AGUA

# EL NUEVO SISTEMA DE AGUAS



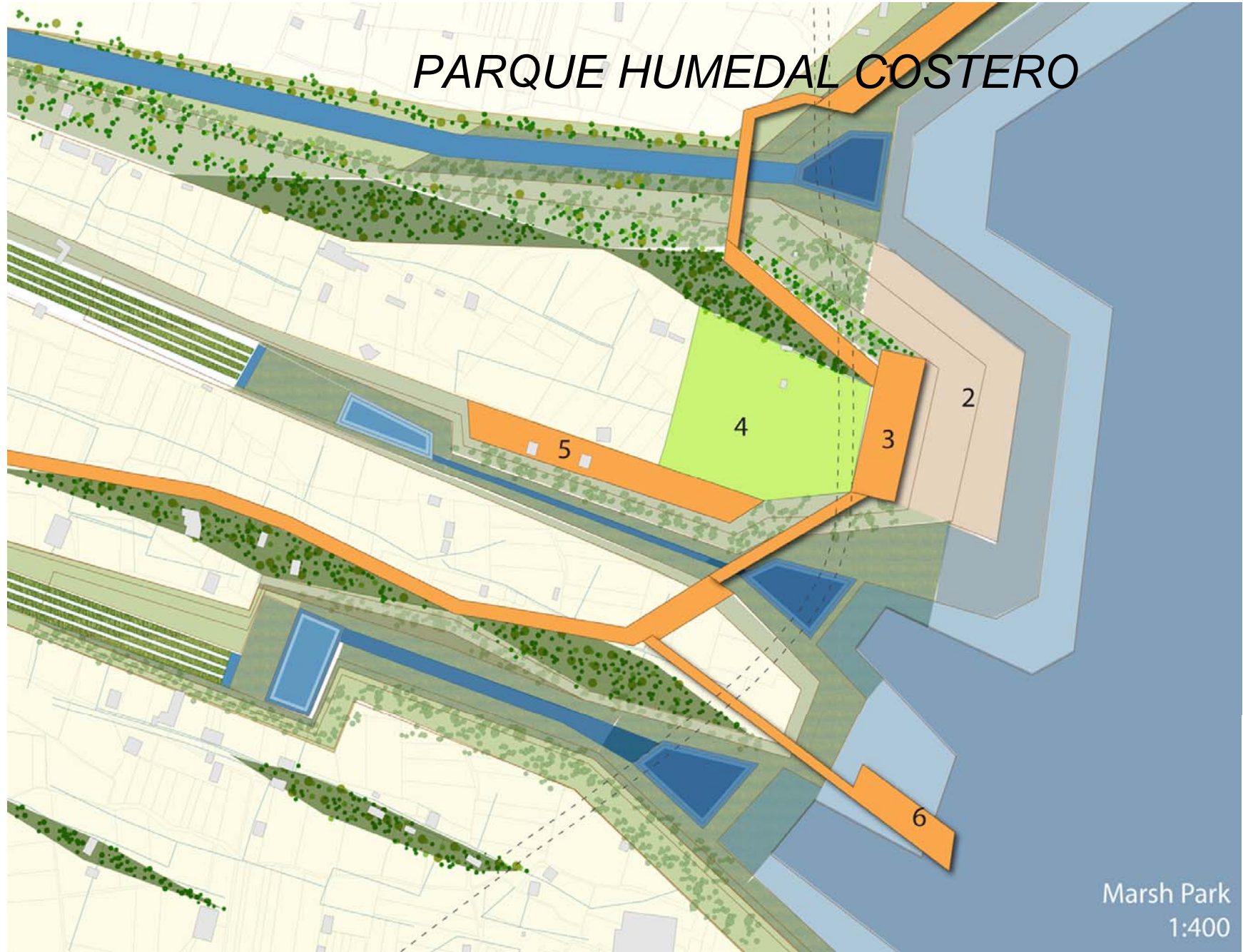


# PARQUE DE FILTRACION DE AGUAS



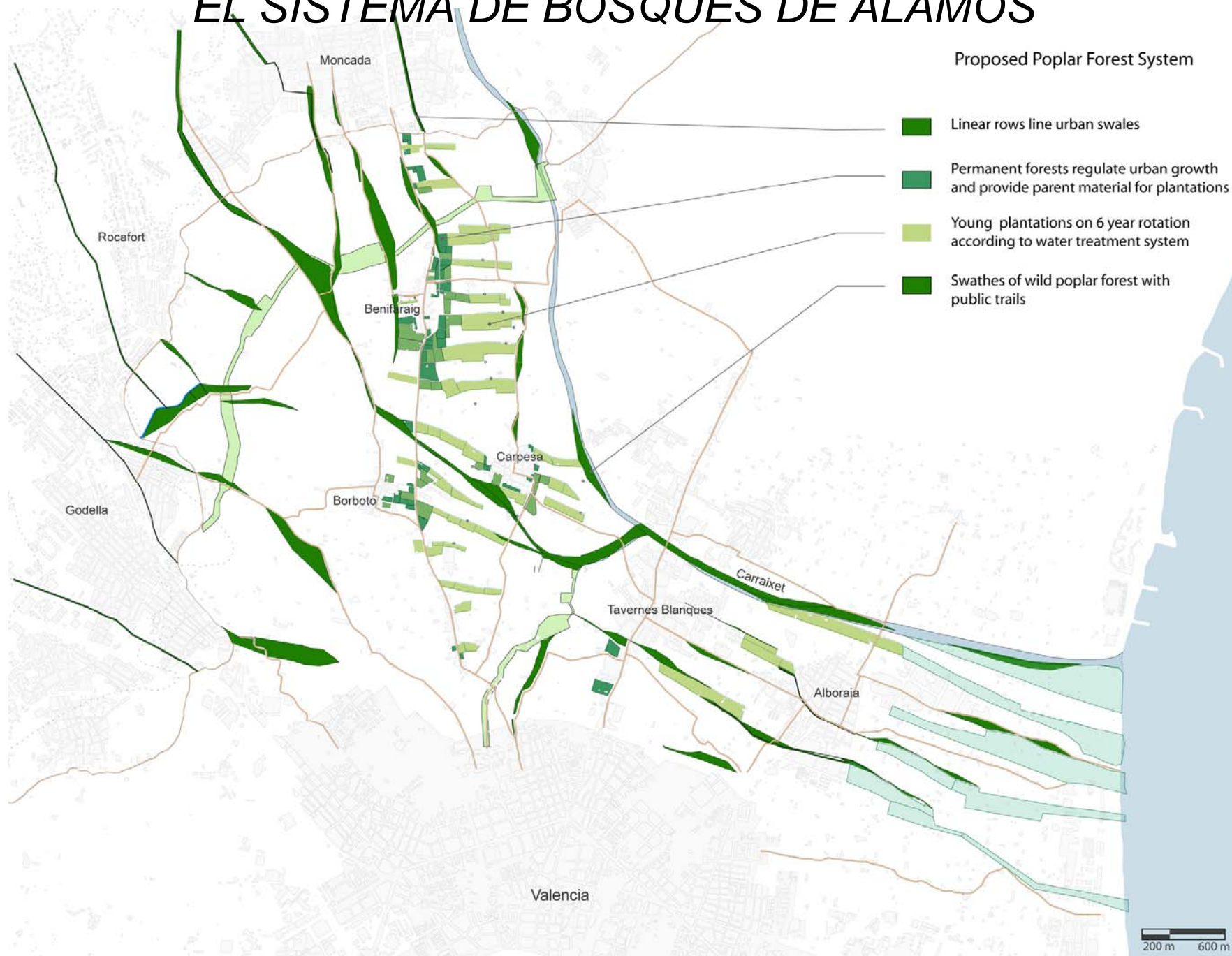
Filtration Park Plan  
scale 1:400

# PARQUE HUMEDAL COSTERO



Marsh Park  
1:400

# EL SISTEMA DE BOSQUES DE ALAMOS

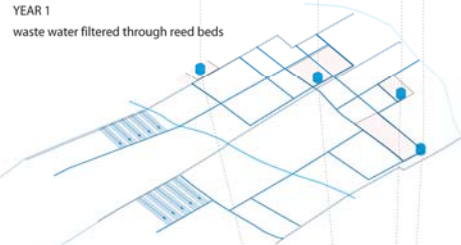
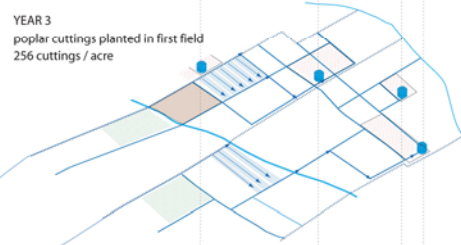
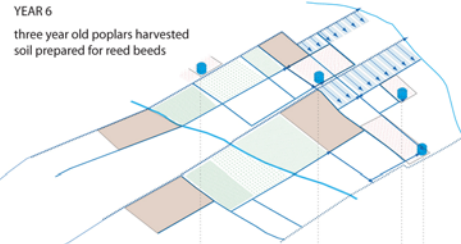



*Alamedas como agente  
estructurador a escala urbana*



Poplar Plantations and Urban Development  
scale 1:400

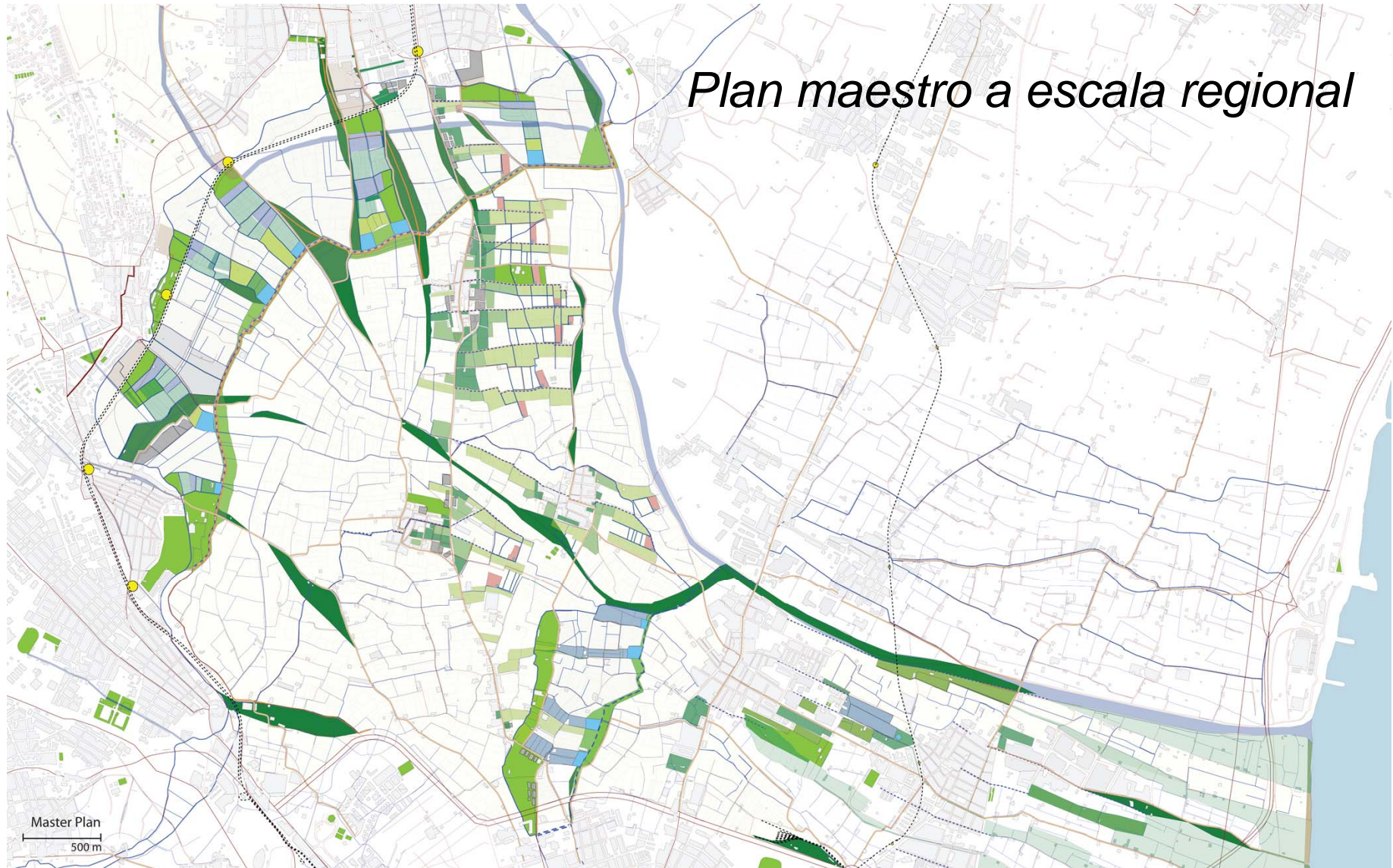
# Hybrid Poplar Rotation Cycle




-  Existing Urban Development
-  Existing Urban Development
-  Permanent Poplar Forest
-  Permanent Oak Forest
-  Almond Tree Plantations
-  Reed Bed Field
-  Cistern
-  Fallow Field
-  Poplar Rotation 1 year
-  2 year
-  3 year



# *Plan maestro a escala regional*



Master Plan  
500 m



Sequential Sections along New Canal Park

